

Highway Map Inset C - Gastonia

GASTON-CLEVELAND-LINCOLN

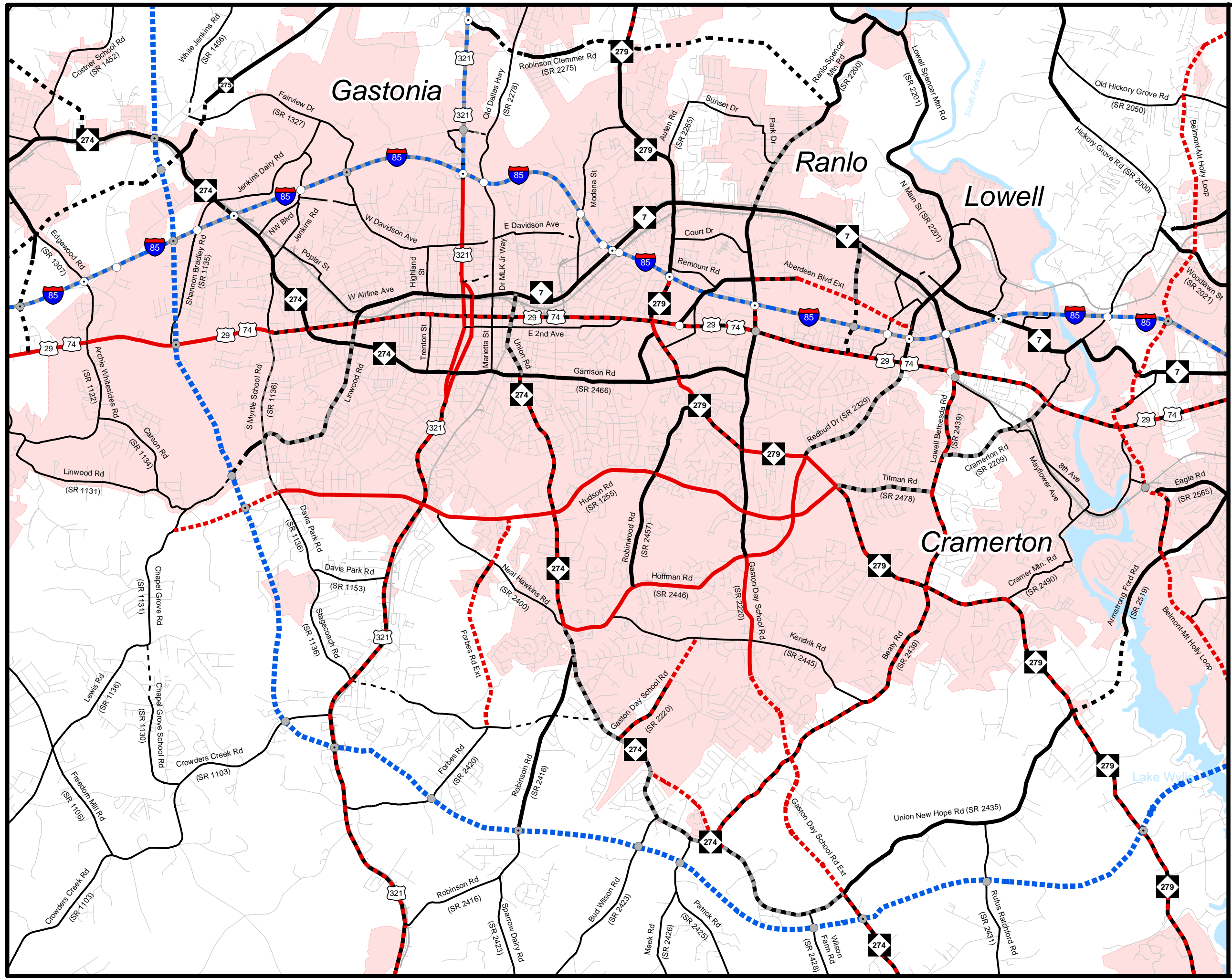



Gaston-Cleveland-Lincoln MPO Comprehensive Transportation Plan

Plan date: November 28, 2016

- Freeways**
 - Existing
 - Needs Improvement
 - Recommended
- Expressways**
 - Existing
 - Needs Improvement
 - Recommended
- Boulevards**
 - Existing
 - Needs Improvement
 - Recommended
- Other Major Thoroughfares**
 - Existing
 - Needs Improvement
 - Recommended
- Minor Thoroughfares**
 - Existing
 - Needs Improvement
 - Recommended

- Existing Interchange
- Proposed Interchange
- Interchange Needs Improvement
- Existing Grade Separation
- Proposed Grade Separation



Highway Map Inset D - Shelby

GASTON-CLEVELAND-LINCOLN



Gaston-Cleveland-Lincoln MPO Comprehensive Transportation Plan

Plan date: November 28, 2016

- Freeways**
- Existing
 - Needs Improvement
 - Recommended

- Expressways**
- Existing
 - Needs Improvement
 - Recommended

- Boulevards**
- Existing
 - Needs Improvement
 - Recommended

- Other Major Thoroughfares**
- Existing
 - Needs Improvement
 - Recommended

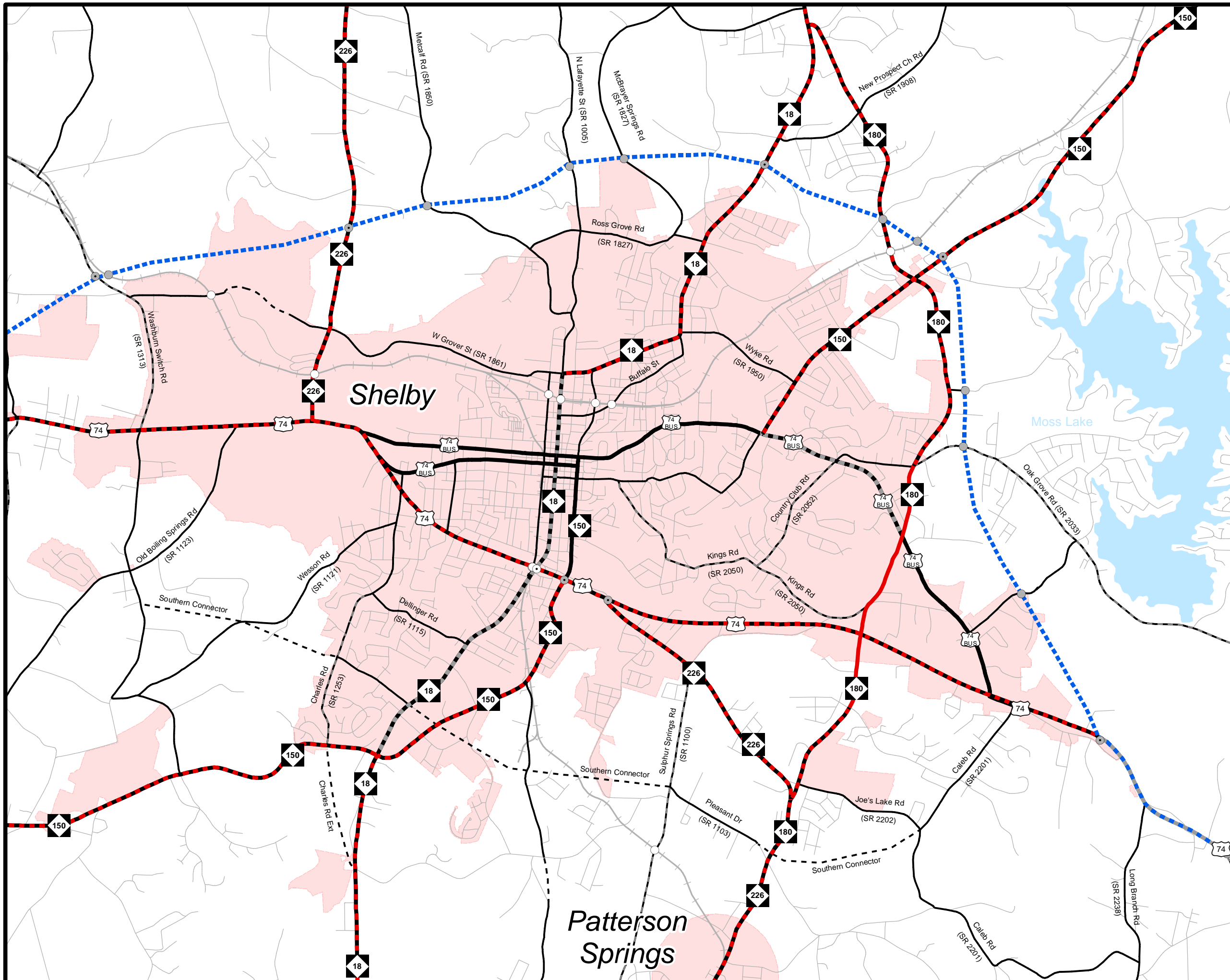
- Minor Thoroughfares**
- Existing
 - Needs Improvement
 - Recommended

- Existing Interchange
- Proposed Interchange
- Interchange Needs Improvement
- Existing Grade Separation
- Proposed Grade Separation



Sheet 2B of 5

Base map date: June 2014

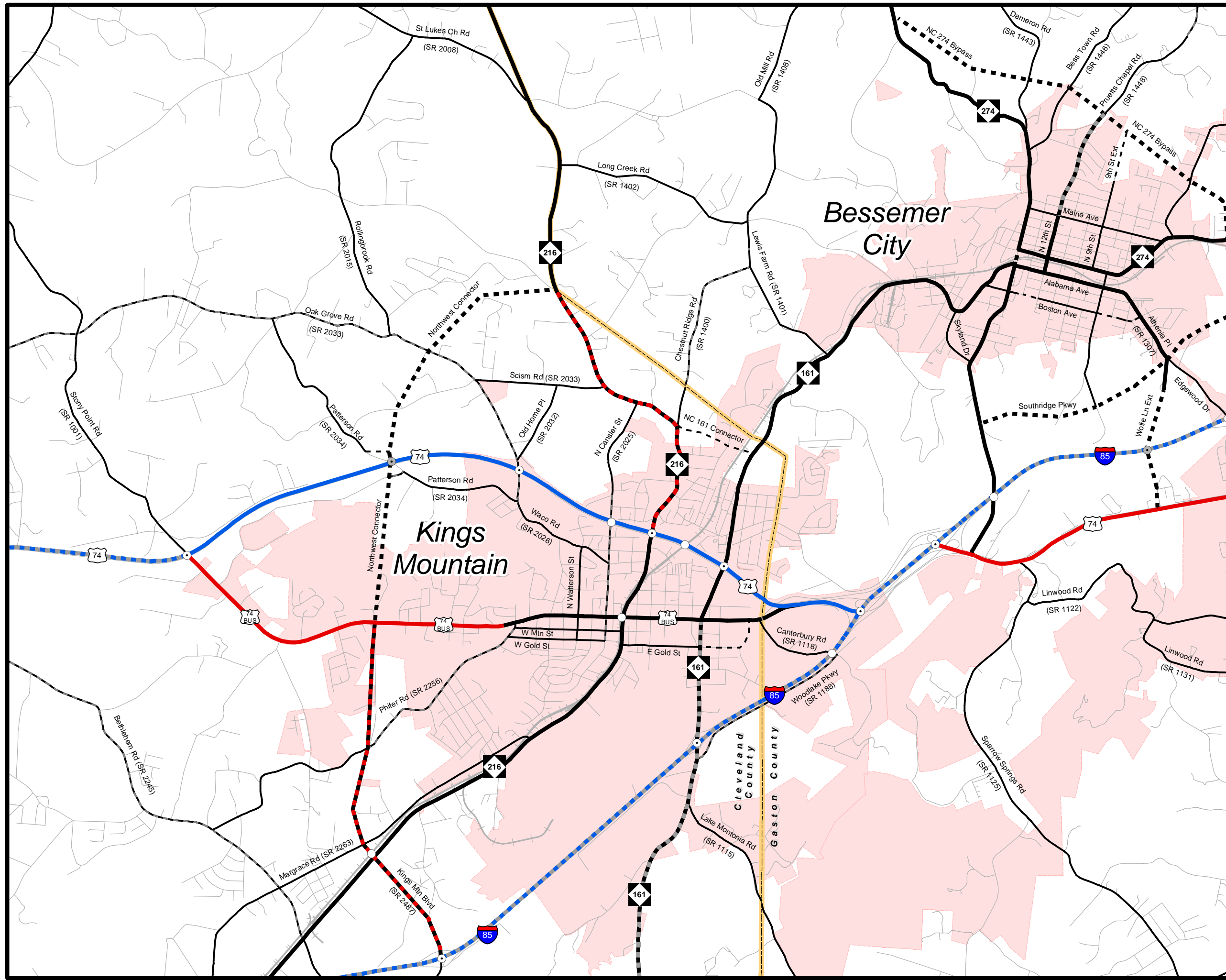


Highway Map Inset E - Kings Mtn & Bessemer City




Gaston-Cleveland-Lincoln MPO Comprehensive Transportation Plan

Plan date: November 28, 2016



- Freeways**
 - Existing
 - Needs Improvement
 - Recommended
- Expressways**
 - Existing
 - Needs Improvement
 - Recommended
- Boulevards**
 - Existing
 - Needs Improvement
 - Recommended
- Other Major Thoroughfares**
 - Existing
 - Needs Improvement
 - Recommended
- Minor Thoroughfares**
 - Existing
 - Needs Improvement
 - Recommended
- Existing Interchange
- Proposed Interchange
- Interchange Needs Improvement
- Existing Grade Separation
- Proposed Grade Separation



Highway Map Inset F - Lincolnton

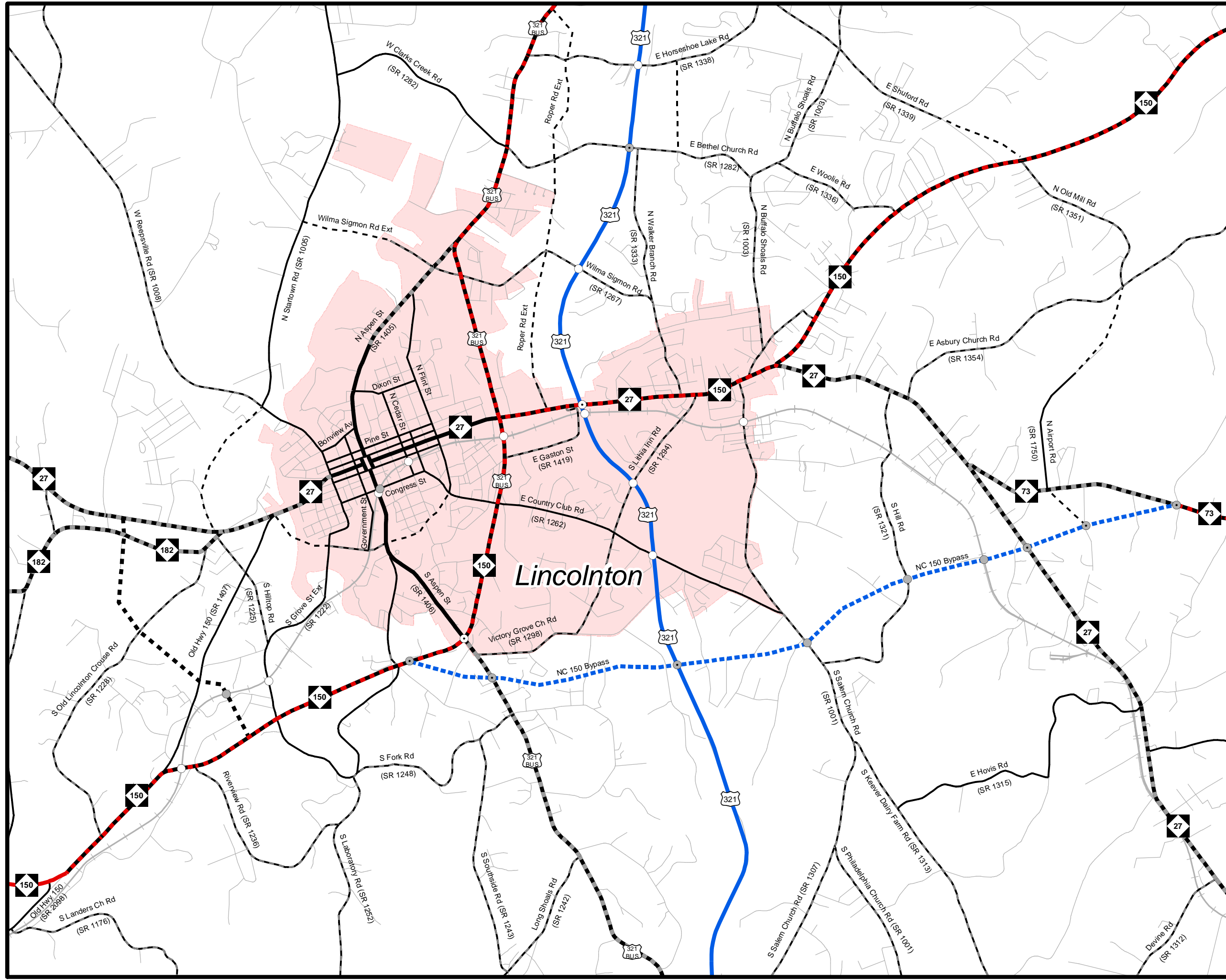
GASTON-CLEVELAND-LINCOLN

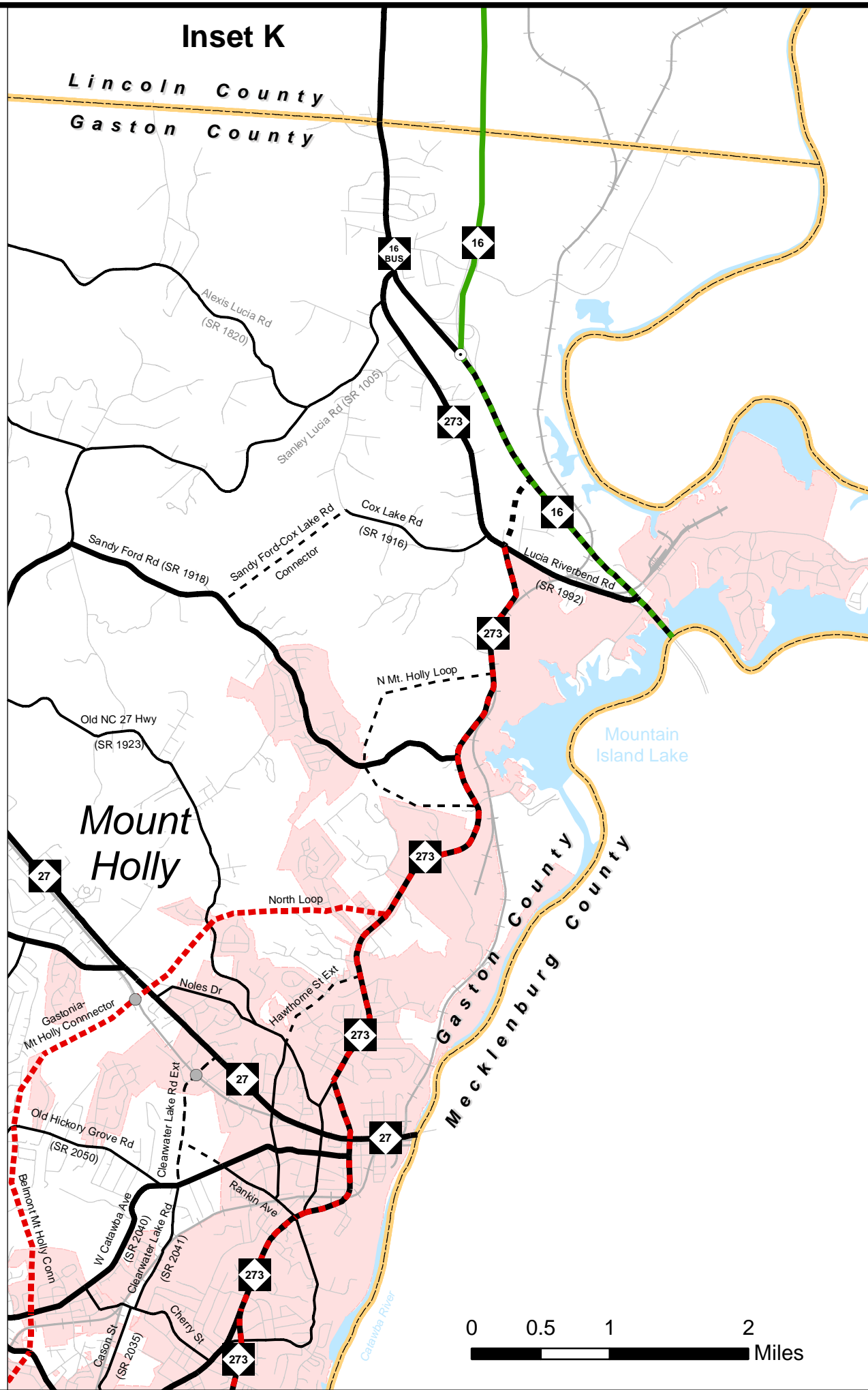
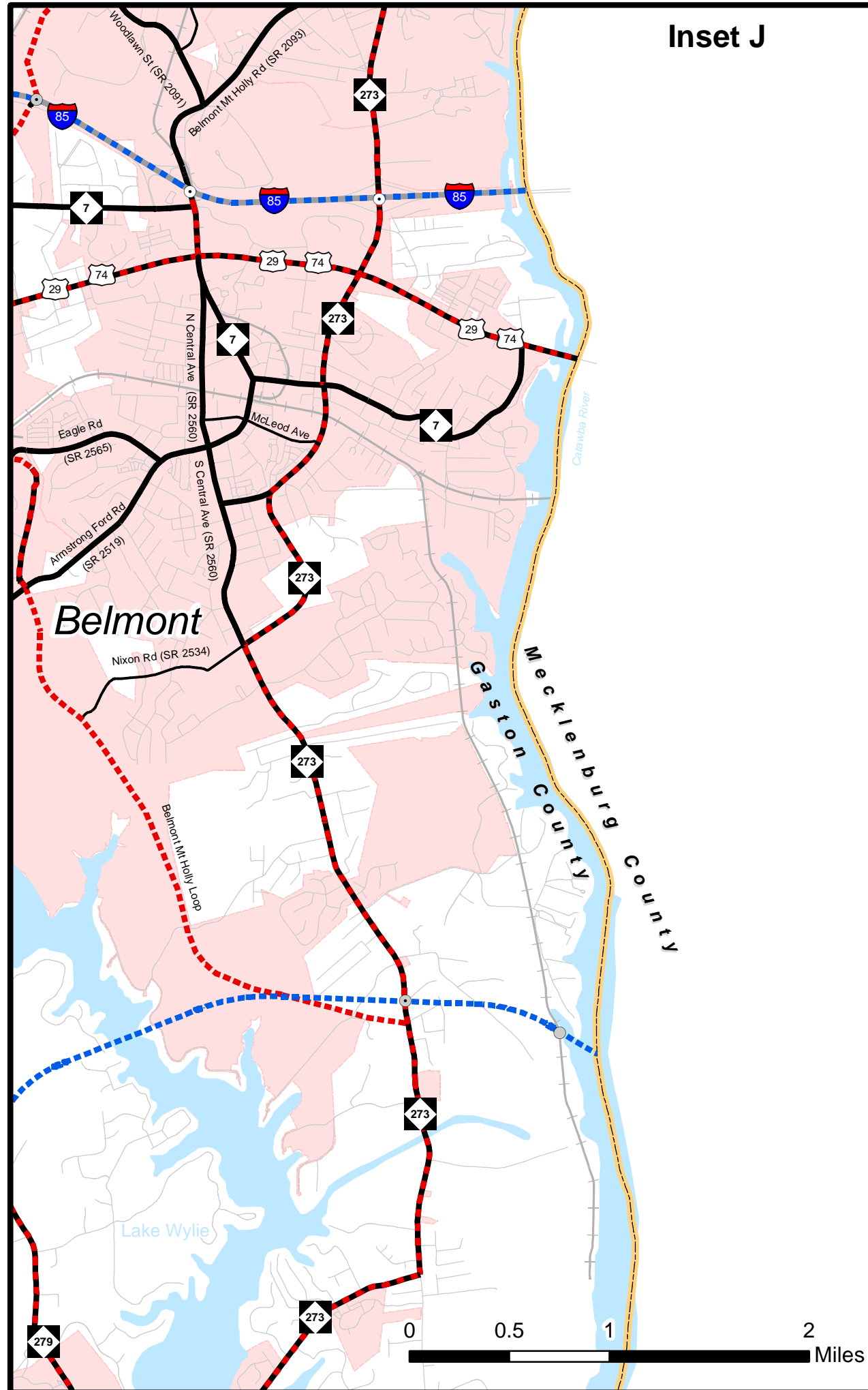


Gaston-Cleveland-Lincoln MPO Comprehensive Transportation Plan

Plan date: November 28, 2016

- Freeways**
 - Existing
 - Needs Improvement
 - Recommended
- Expressways**
 - Existing
 - Needs Improvement
 - Recommended
- Boulevards**
 - Existing
 - Needs Improvement
 - Recommended
- Other Major Thoroughfares**
 - Existing
 - Needs Improvement
 - Recommended
- Minor Thoroughfares**
 - Existing
 - Needs Improvement
 - Recommended
- Interchanges**
 - Existing Interchange
 - Proposed Interchange
 - Interchange Needs Improvement
- Grade Separations**
 - Existing Grade Separation
 - Proposed Grade Separation





Gaston-Cleveland- Lincoln MPO Comprehensive Transportation Plan

Plan date: November 28, 2016

- Freeways**
 - Existing
 - Needs Improvement
 - Recommended
- Expressways**
 - Existing
 - Needs Improvement
 - Recommended
- Boulevards**
 - Existing
 - Needs Improvement
 - Recommended
- Other Major Thoroughfares**
 - Existing
 - Needs Improvement
 - Recommended
- Minor Thoroughfares**
 - Existing
 - Needs Improvement
 - Recommended
- Existing Interchange
- Proposed Interchange
- Interchange Needs Improvement
- Existing Grade Separation
- Proposed Grade Separation

